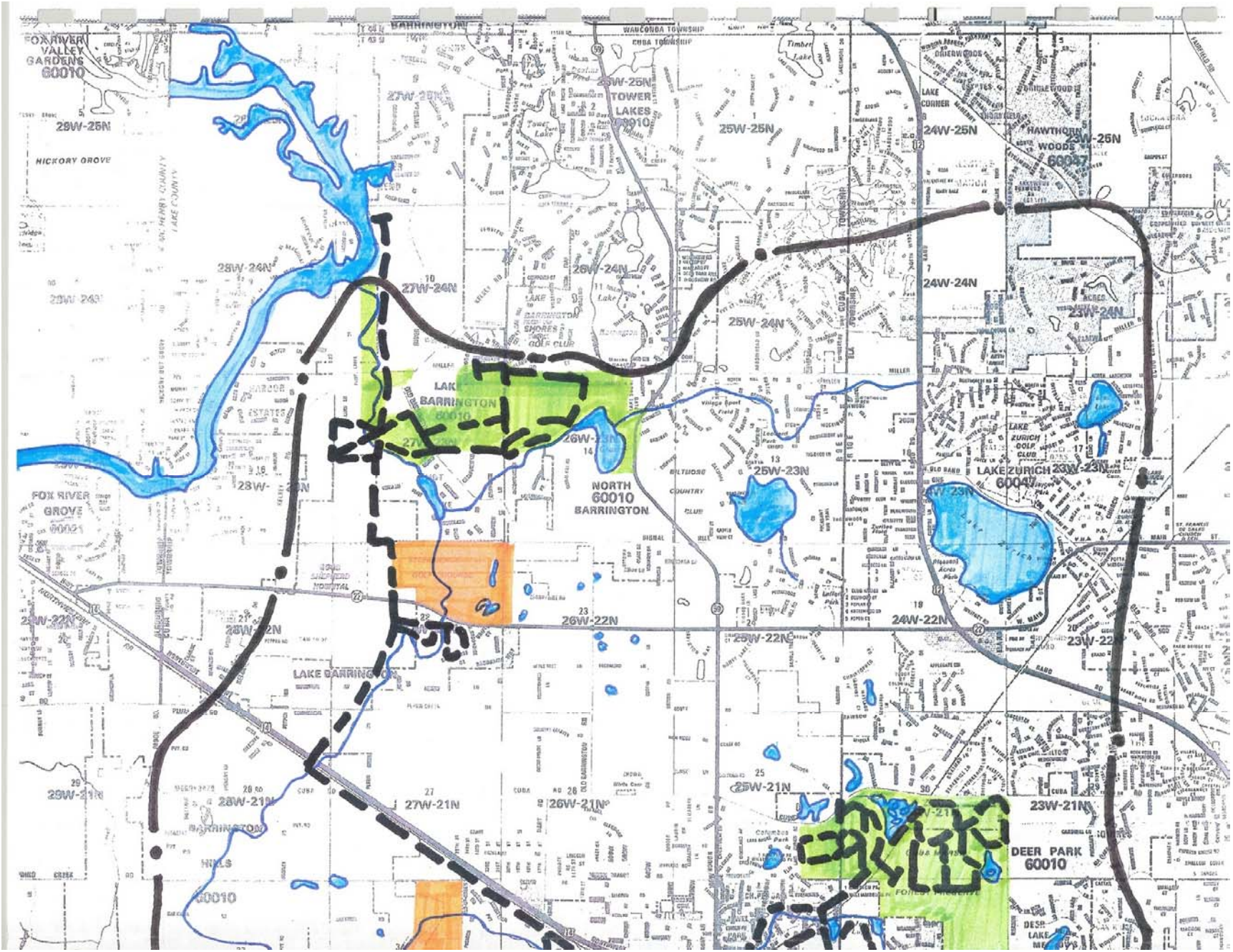
FOX RIVER VALLEY GARDENS 60010
28W-25N
HICKORY GROVE
27W-25N
25W-25N
TOWER LAKES 60010
24W-25N
HAWTHORN WOODS 60047
23W-25N
28W-24N
27W-24N
26W-24N
25W-24N
24W-24N
23W-24N
LAKE BARRINGTON 60010
26W-23N
25W-23N
NORTH 60010 BARRINGTON
LAKE ZURICH 60047
23W-23N
FOX RIVER GROVE 60021
26W-22N
25W-22N
24W-22N
23W-22N
LAKE BARRINGTON
28W-21N
27W-21N
26W-21N
25W-21N
23W-21N
BARRINGTON HILLS 60010
DEER PARK 60010

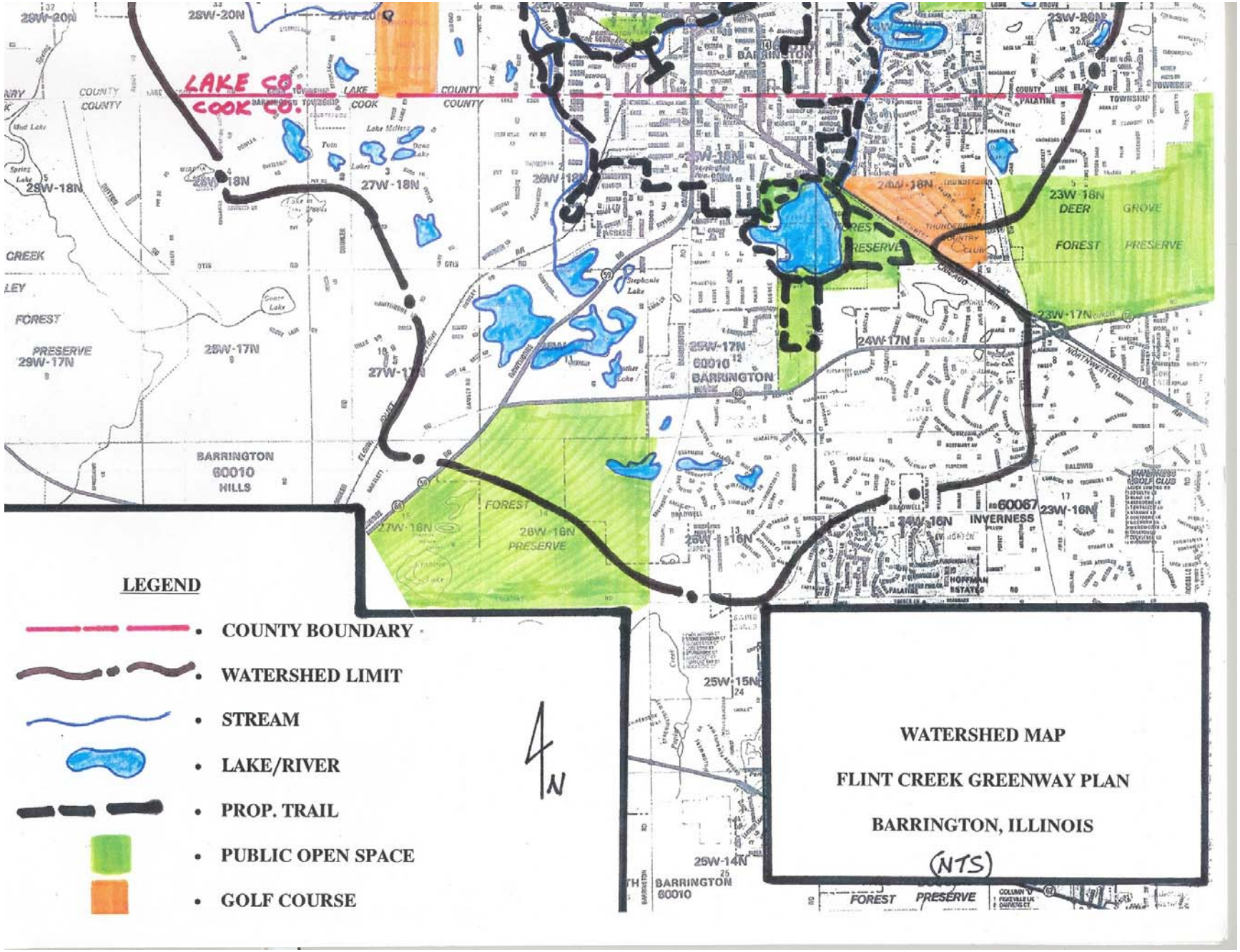
LAKE CO
COOK CO.
LEGEND
COUNTY BOUNDARY
WATERSHED LIMIT
STREAM
LAKE/RIVER
PROP. TRAIL
PUBLIC OPEN SPACE
GOLF COURSE
N
WATERSHED MAP
FLINT CREEK GREENWAY PLAN
BARRINGTON, ILLINOIS
(NTS)

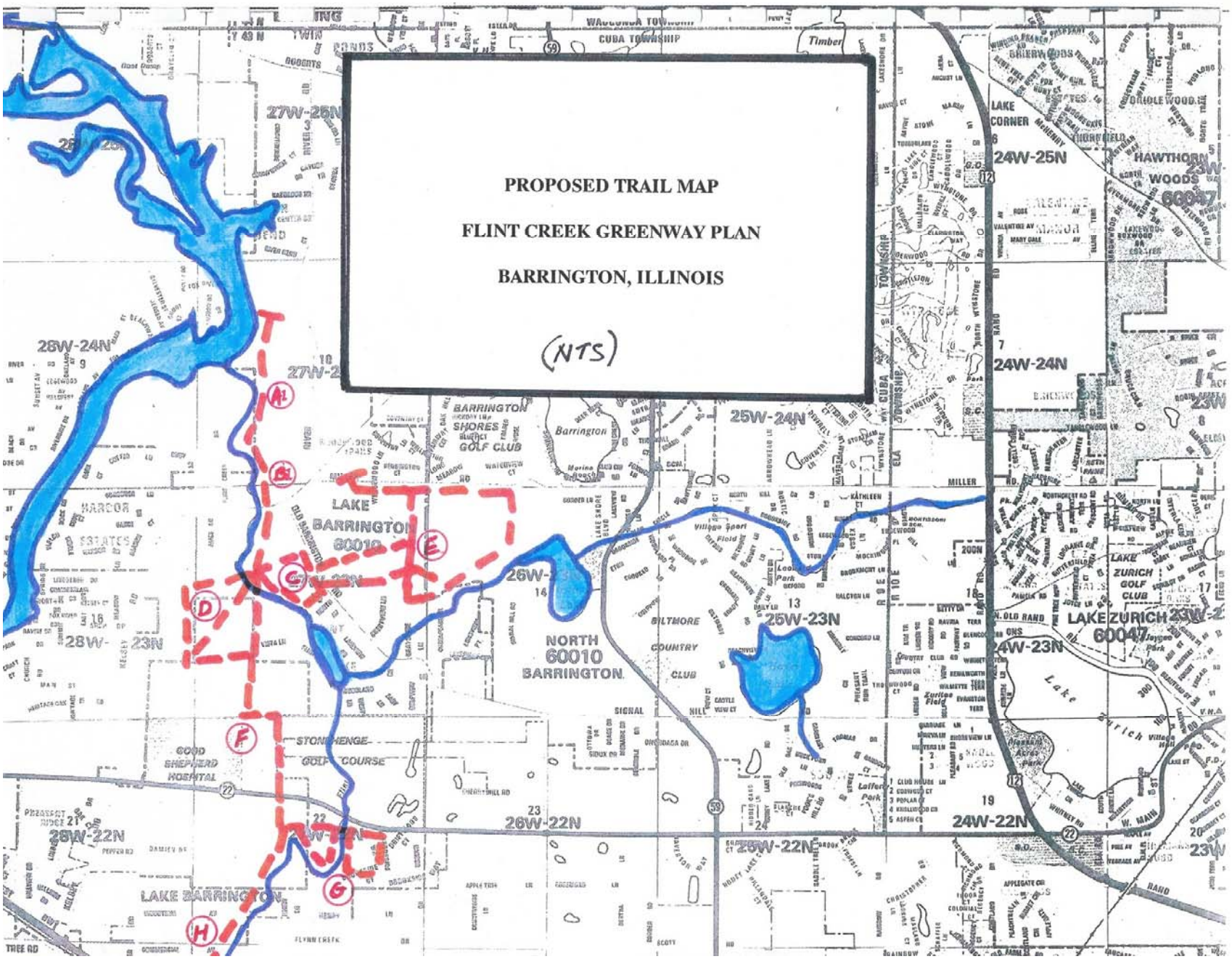
PROPOSED TRAIL MAP
FLINT CREEK GREENWAY PLAN
BARRINGTON, ILLINOIS
(NTS)
A
B
C
D
E
F
G
H
CUBA TOWNSHIP
LAKE CORNER
HAWTHORN WOODS
60047
24W-25N
24W-24N
25W-24N
27W-25N
28W-24N
LAKE BARRINGTON
60010
BARRINGTON SHORES GOLF CLUB
Barrington
NORTH 60010 BARRINGTON
BILTMORE COUNTRY CLUB
25W-23N
26W-23N
24W-23N
LAKE ZURICH GOLF CLUB
LAKE ZURICH
60047
Lake Zurich
STONEHENGE GOLF COURSE
GOOD SHEPHERD HOSPITAL
26W-22N
25W-22N
24W-22N
LAKE BARRINGTON
MILLER
RAND
W. MAIN

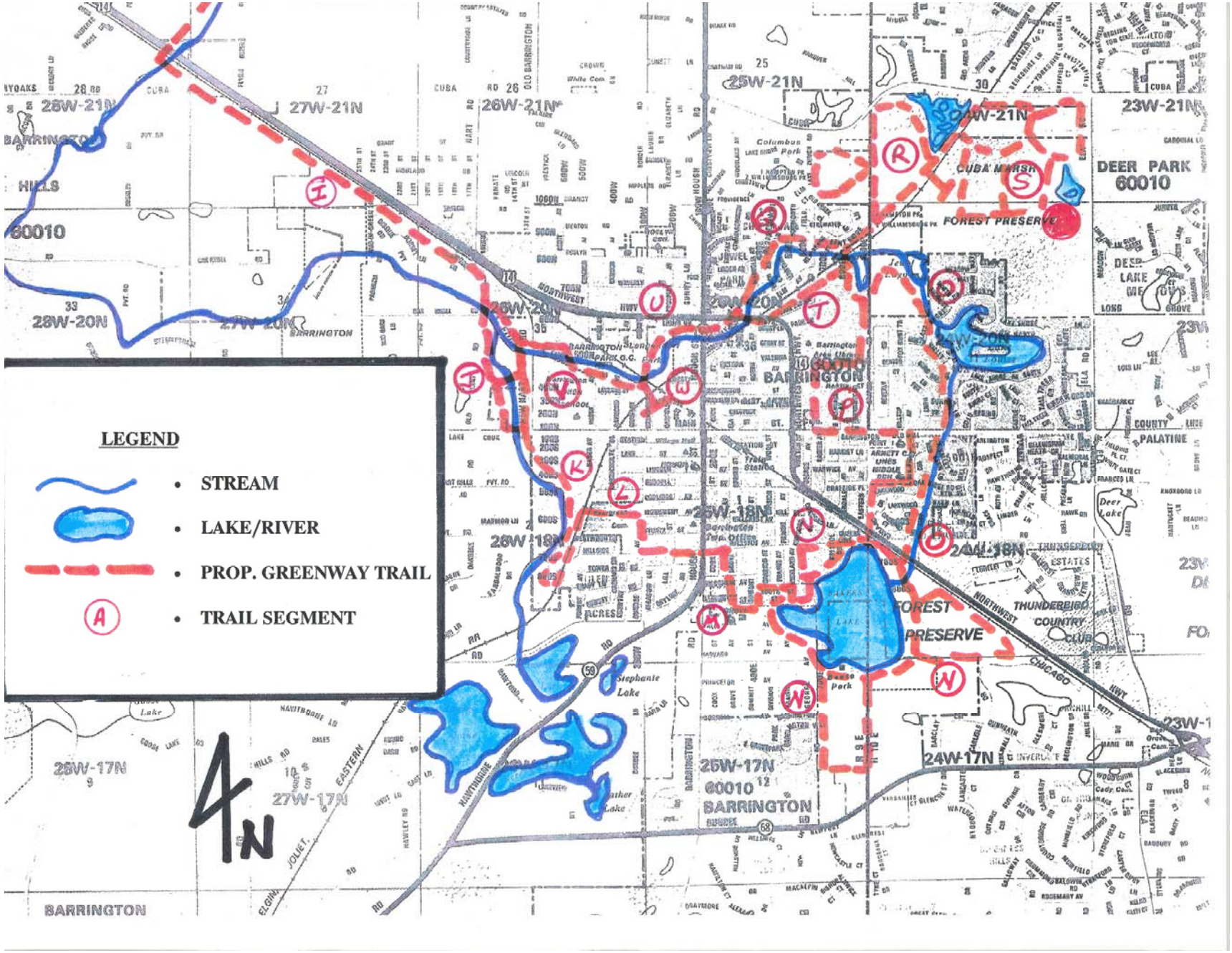
LEGEND
STREAM
LAKE/RIVER
PROP. GREENWAY TRAIL
TRAIL SEGMENT
4N
BARRINGTON
DEER PARK
60010
CUBA MARSH
FOREST PRESERVE
THUNDERBIRD COUNTRY CLUB
PALATINE
Stephanie Lake
Deer Lake
25W-21N
26W-21N
27W-21N
28W-21N
23W-21N
24W-20N
28W-20N
27W-20N
26W-20N
25W-18N
26W-18N
24W-18N
25W-17N
26W-17N
27W-17N
24W-17N

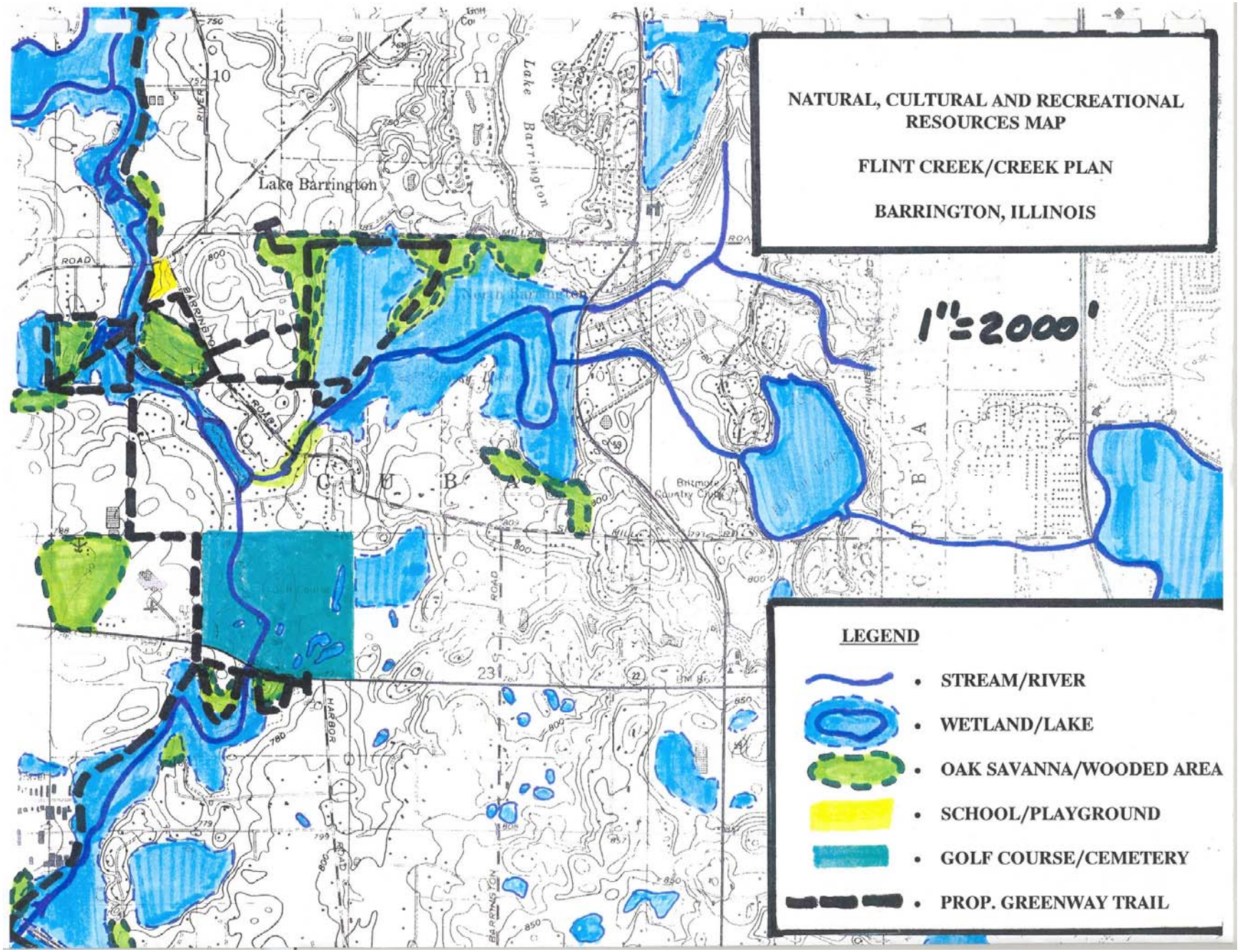
NATURAL, CULTURAL AND RECREATIONAL RESOURCES MAP
FLINT CREEK/CREEK PLAN
BARRINGTON, ILLINOIS
1"=2000'
LEGEND
STREAM/RIVER
WETLAND/LAKE
OAK SAVANNA/WOODED AREA
SCHOOL/PLAYGROUND
GOLF COURSE/CEMETERY
PROP. GREENWAY TRAIL
Lake Barrington
Lake Barrington
North Barrington
Biltmore Country Club
C U B A
C U B A
10
11
23
ROAD
HARBOR
BARRINGTON
RIVER

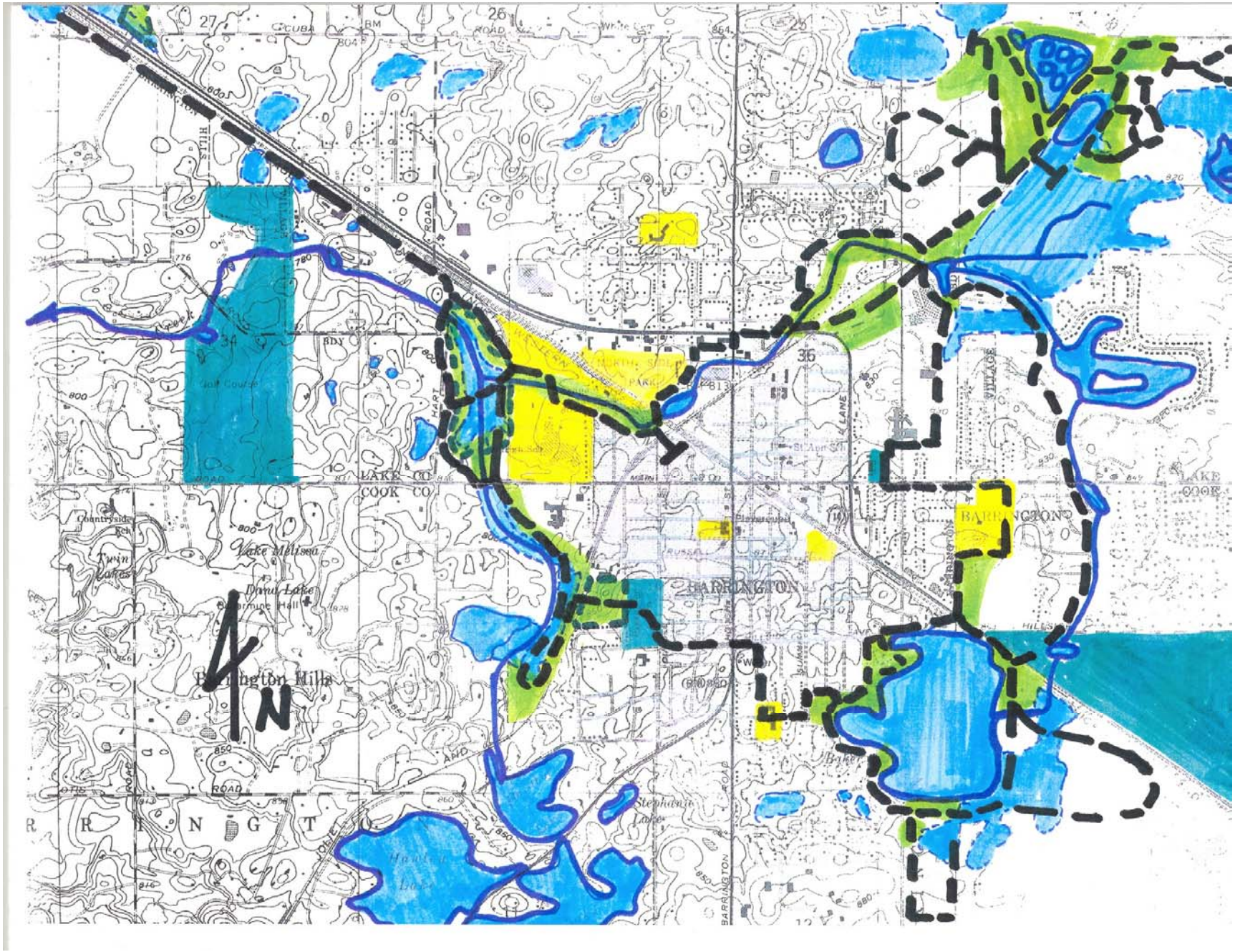
27
26
25
34
35
36
Golf Course
LAKE CO
COOK CO
Countryside Sch
Twin Lakes
Lake Melissa
Duck Lake
Barrington Hills
BARRINGTON
Stephanie Lake
Baker
Hawk Lake
N